
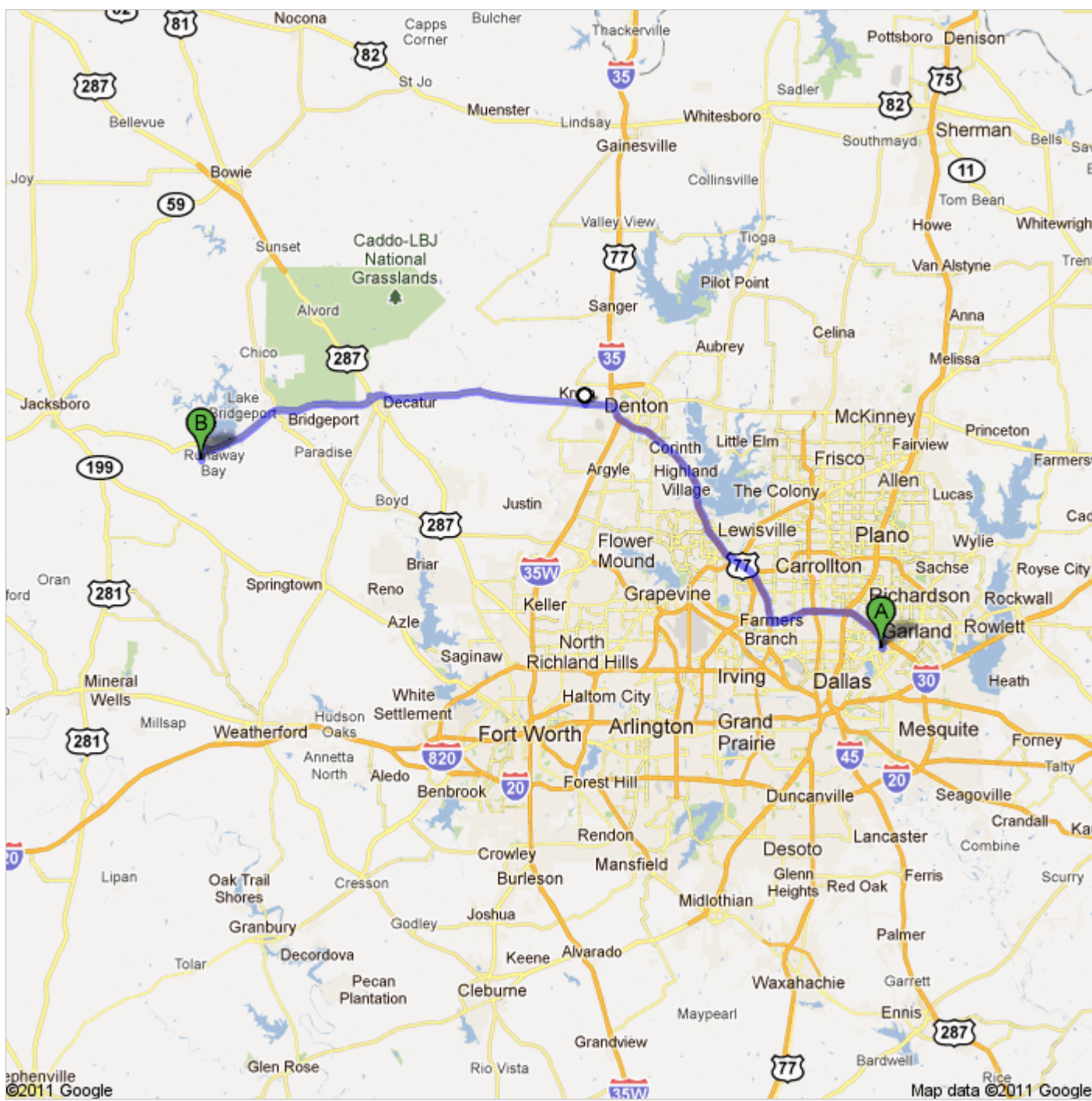



















Directions to Jasper Creek Rd, Bridgeport, TX 76426
89.0 mi – about 1 hour 48 mins

Save trees. Go green!
 Download Google Maps on your phone at google.com/gmm

 9015 Plano Rd, Dallas, TX 75238

1. Head **south** on **Plano Rd** go 230 ft
total 230 ft
-  2. Make a U-turn
About 3 mins go 1.1 mi
total 1.2 mi
-  3. Turn left to merge onto **I-635 W**
About 13 mins go 12.4 mi
total 13.6 mi
-  4. Take exit **27B** to merge onto **I-35E N** toward **Denton**
About 30 mins go 28.4 mi
total 42.0 mi
-  5. Continue onto **I-35 N** go 0.5 mi
total 42.5 mi
-  6. Take exit **469** toward **US-380/Decatur/Mc Kinney/Texas Women's University** go 472 ft
total 42.6 mi
7. Merge onto **I-35 Frontage Rd** go 384 ft
total 42.6 mi
-  8. Slight left to stay on **I-35 Frontage Rd** go 495 ft
total 42.7 mi
-  9. Turn left onto **US-380 W/W University Dr**
Continue to follow US-380 W
About 28 mins go 24.9 mi
total 67.6 mi
-  10. Merge onto **US-287 N/US-81 N** via the ramp to **Wichita Falls** go 0.5 mi
total 68.1 mi
-  11. Turn left onto **Farm to Market Rd 1810/E Old Chico Rd** go 72 ft
total 68.1 mi
-  12. Turn left onto **US-81 S**
About 1 min go 0.3 mi
total 68.4 mi
-  13. Slight right onto the ramp to **US-380 W/US-380 Bypass W** go 0.2 mi
total 68.6 mi
-  14. Turn right onto **US-380 W/US-380 Bypass W**
Continue to follow US-380 W
About 13 mins go 10.1 mi
total 78.7 mi
-  15. Turn right onto **TX-114 W/US-380 W**
About 11 mins go 8.9 mi
total 87.5 mi
-  16. Turn left onto **Co Rd 3701/Jasper Creek Rd** go 1.5 mi
total 89.0 mi

 Jasper Creek Rd, Bridgeport, TX 76426

These directions are for planning purposes only. You may find that construction projects, traffic, weather, or other events may cause conditions to differ from the map results, and you should plan your route accordingly. You must obey all signs or notices regarding your route.

Map data ©2011 Google

Directions weren't right? Please find your route on maps.google.com and click "Report a problem" at the bottom left.